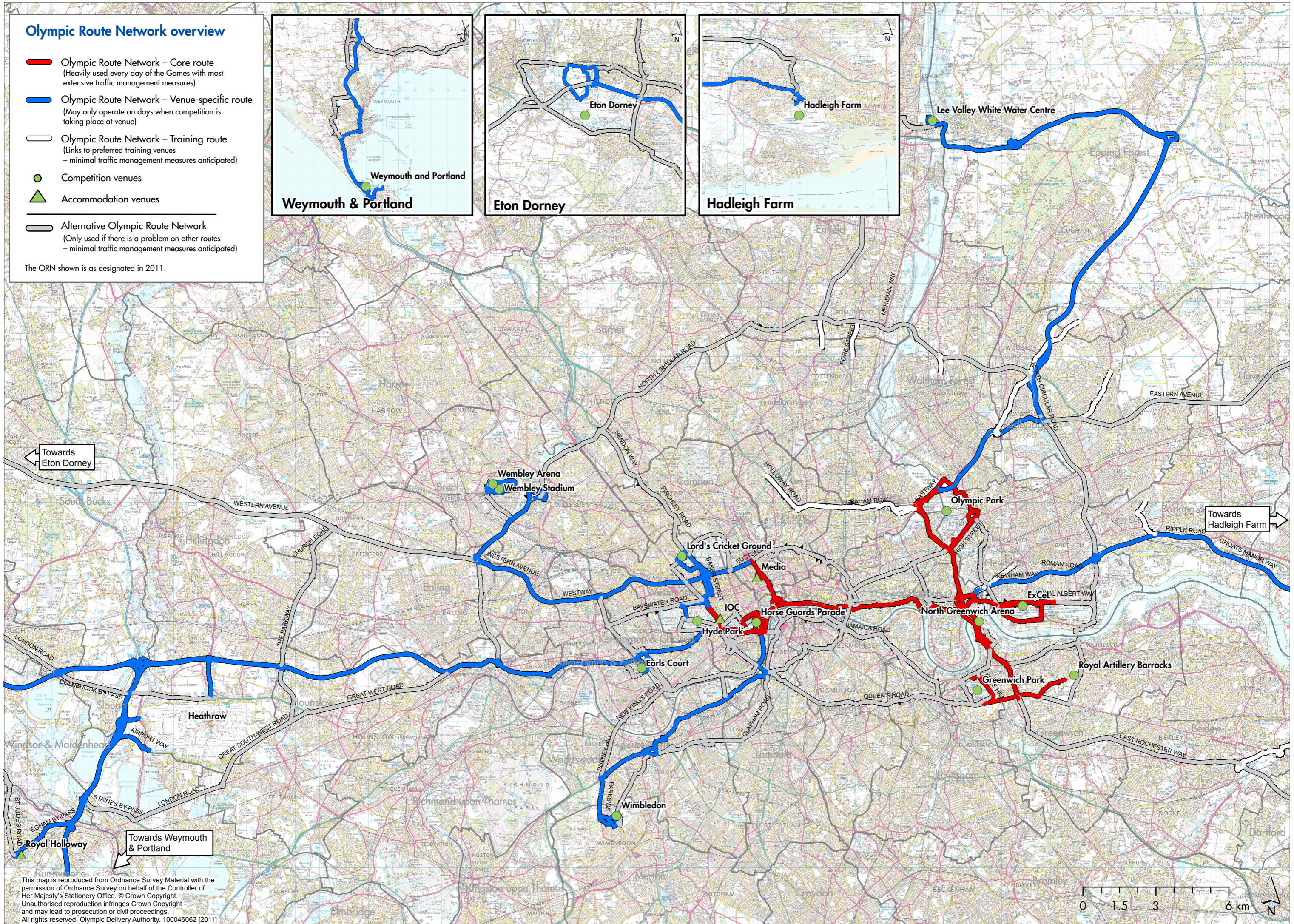
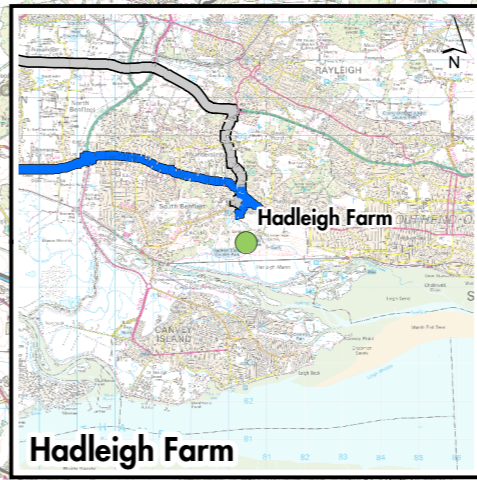
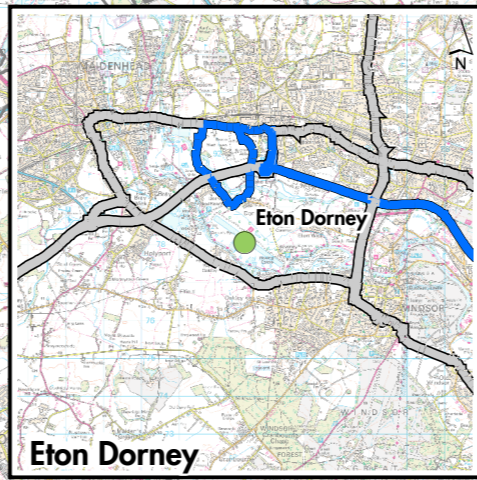
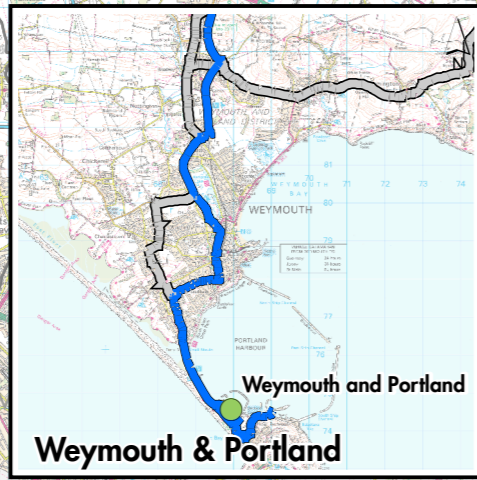


Olympic Route Network overview

- Olympic Route Network – Core route
(Heavily used every day of the Games with most extensive traffic management measures)
- Olympic Route Network – Venue-specific route
(May only operate on days when competition is taking place at venue)
- Olympic Route Network – Training route
(Links to preferred training venues – minimal traffic management measures anticipated)
- Competition venues
- ▲ Accommodation venues
- Alternative Olympic Route Network
(Only used if there is a problem on other routes – minimal traffic management measures anticipated)

The ORN shown is as designated in 2011.



← Towards Eton Dorney

→ Towards Hadleigh Farm

← Towards Weymouth & Portland

This map is reproduced from Ordnance Survey Material with the permission of Ordnance Survey on behalf of the Controller of Her Majesty's Stationery Office. © Crown Copyright. Unauthorised reproduction infringes Crown Copyright and may lead to prosecution or civil proceedings. All rights reserved. Olympic Delivery Authority. 100046062 [2011]

